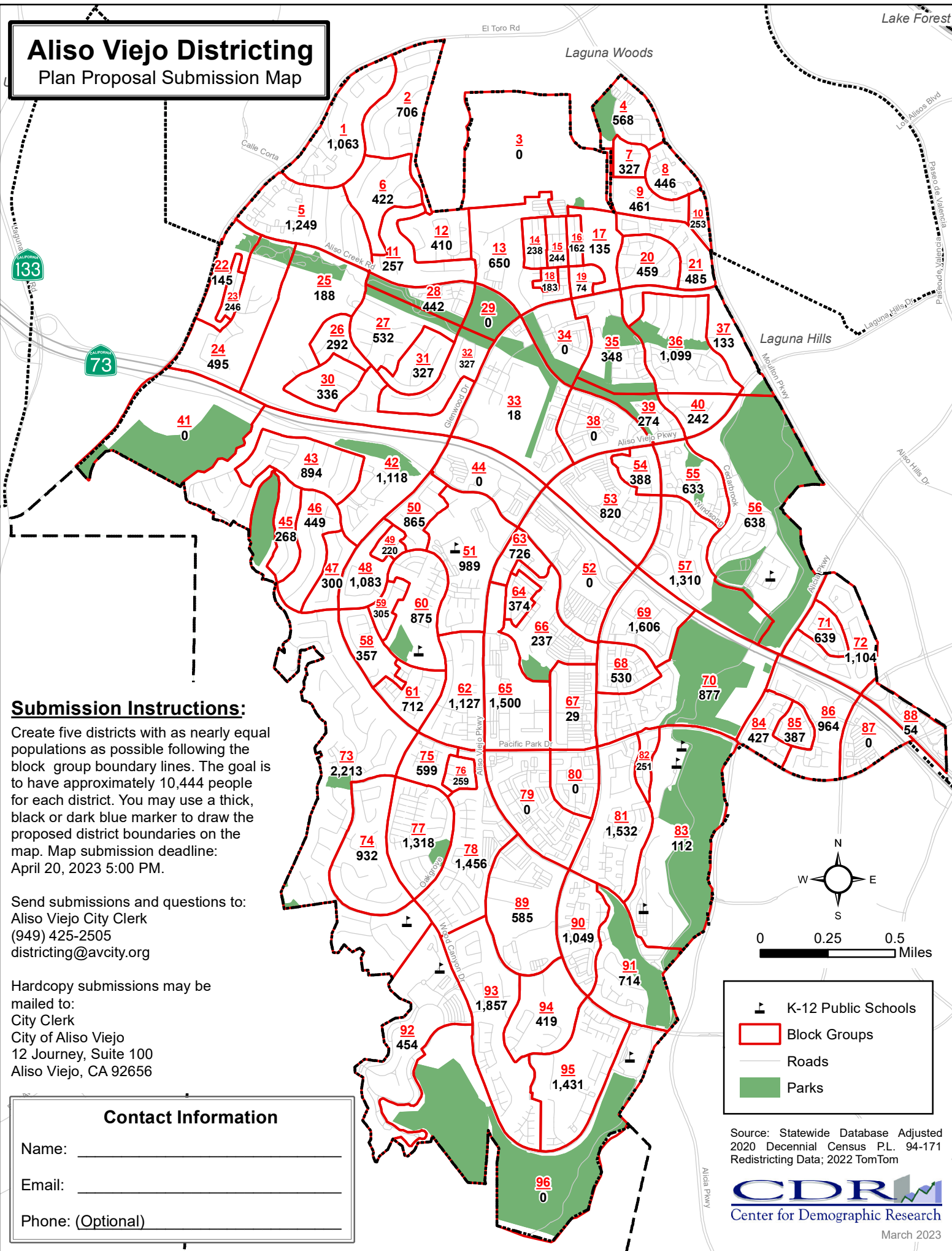


# Aliso Viejo Districting Plan Proposal Submission Map



## Submission Instructions:

Create five districts with as nearly equal populations as possible following the block group boundary lines. The goal is to have approximately 10,444 people for each district. You may use a thick, black or dark blue marker to draw the proposed district boundaries on the map. Map submission deadline: April 20, 2023 5:00 PM.

Send submissions and questions to:  
Aliso Viejo City Clerk  
(949) 425-2505  
districting@avcity.org





Hardcopy submissions may be mailed to:  
City Clerk  
City of Aliso Viejo  
12 Journey, Suite 100  
Aliso Viejo, CA 92656

## Contact Information

Name: \_\_\_\_\_

Email: \_\_\_\_\_

Phone: (Optional) \_\_\_\_\_

-  K-12 Public Schools
-  Block Groups
-  Roads
-  Parks

Source: Statewide Database Adjusted 2020 Decennial Census P.L. 94-171 Redistricting Data; 2022 TomTom